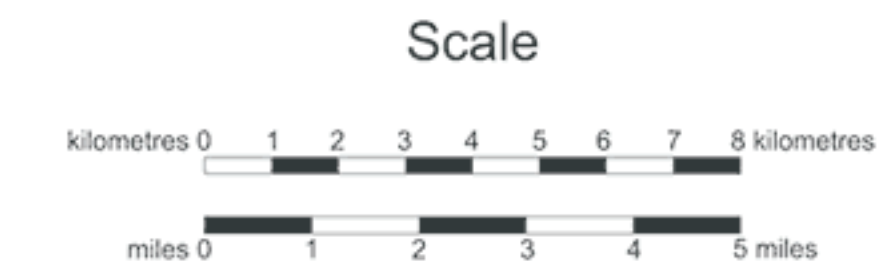


Grass River Provincial Park

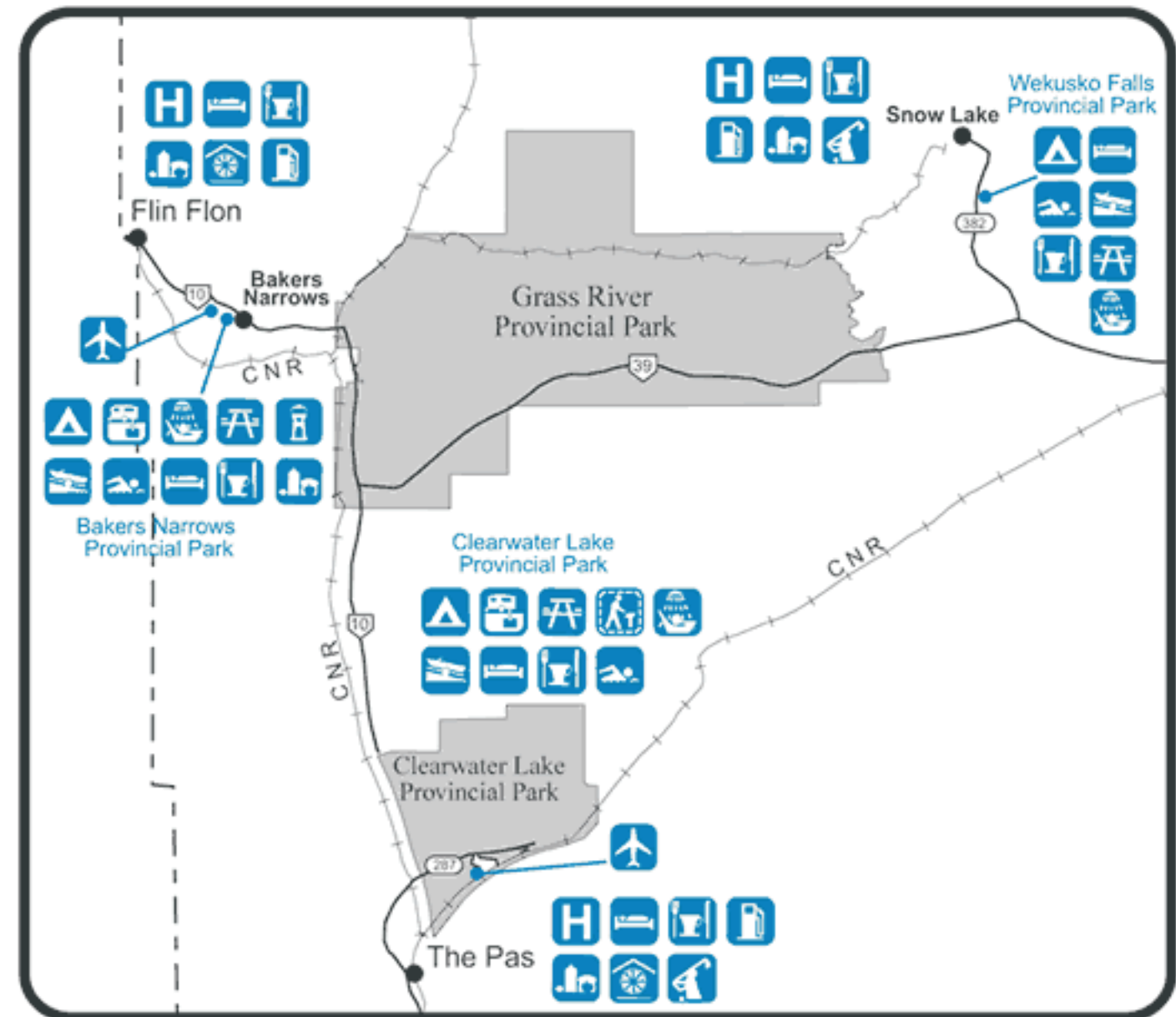
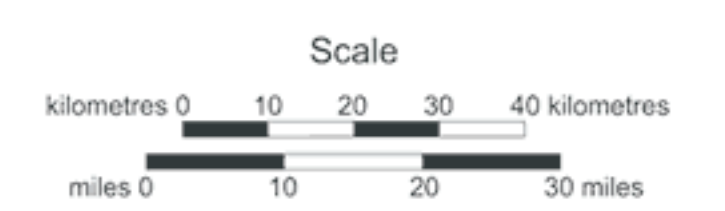
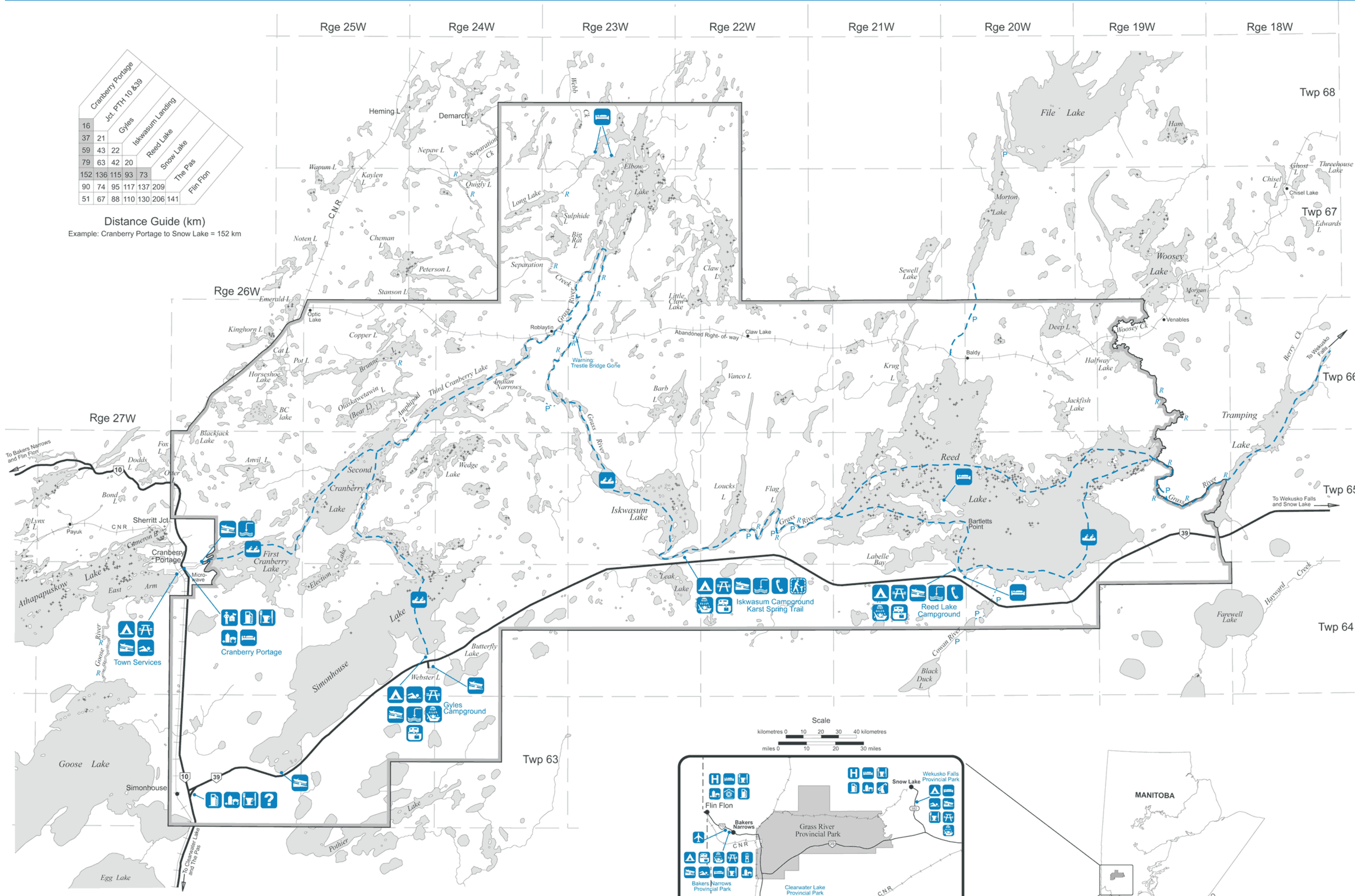
Cranberry Portage	
Jct. PTH 10 & 39	
16	Cykes
37 21	Iskwasum Landing
59 43 22	Reed Lake
79 63 42 20	Snow Lake
152 136 115 93 73	The Pas
90 74 95 117 137 209	Flin Flon
51 67 88 110 130 206 141	

Distance Guide (km)
Example: Cranberry Portage to Snow Lake = 152 km



Legend

- Park Boundary
- Provincial Trunk Highway
- Portage / Rapids
- Railway / C N R
- Rocks / Reefs
- Airport
- Accommodation / Lodge
- Backcountry Entry Point
- Boat Launch
- Campground
- Canoe Route
- District Office
- Gasoline
- Groceries
- Hospital
- Information
- Museum
- Picnic Site
- Restaurant / Food Service
- Self-guiding Trail
- Showers
- Telephone (Pay Phone)
- Trailer Sewage (Dump)
- Unsupervised Beach
- Viewing Tower



CAUTION TO ALL BACKCOUNTRY USERS: This park map is to be used for general information only. It is not a topographical or navigational map. Because of the changing nature of the backcountry, this map should be referred to only in conjunction with topographical and/or navigational maps, up-to-date aerial photographs, field markers and other available data. Please consult with park Natural Resource Officers for exact, up-to-date information.

NOTE: Overnight camping is permitted only at designated sites. For up-to-date information on backcountry campsites contact the Cranberry Portage District Office.