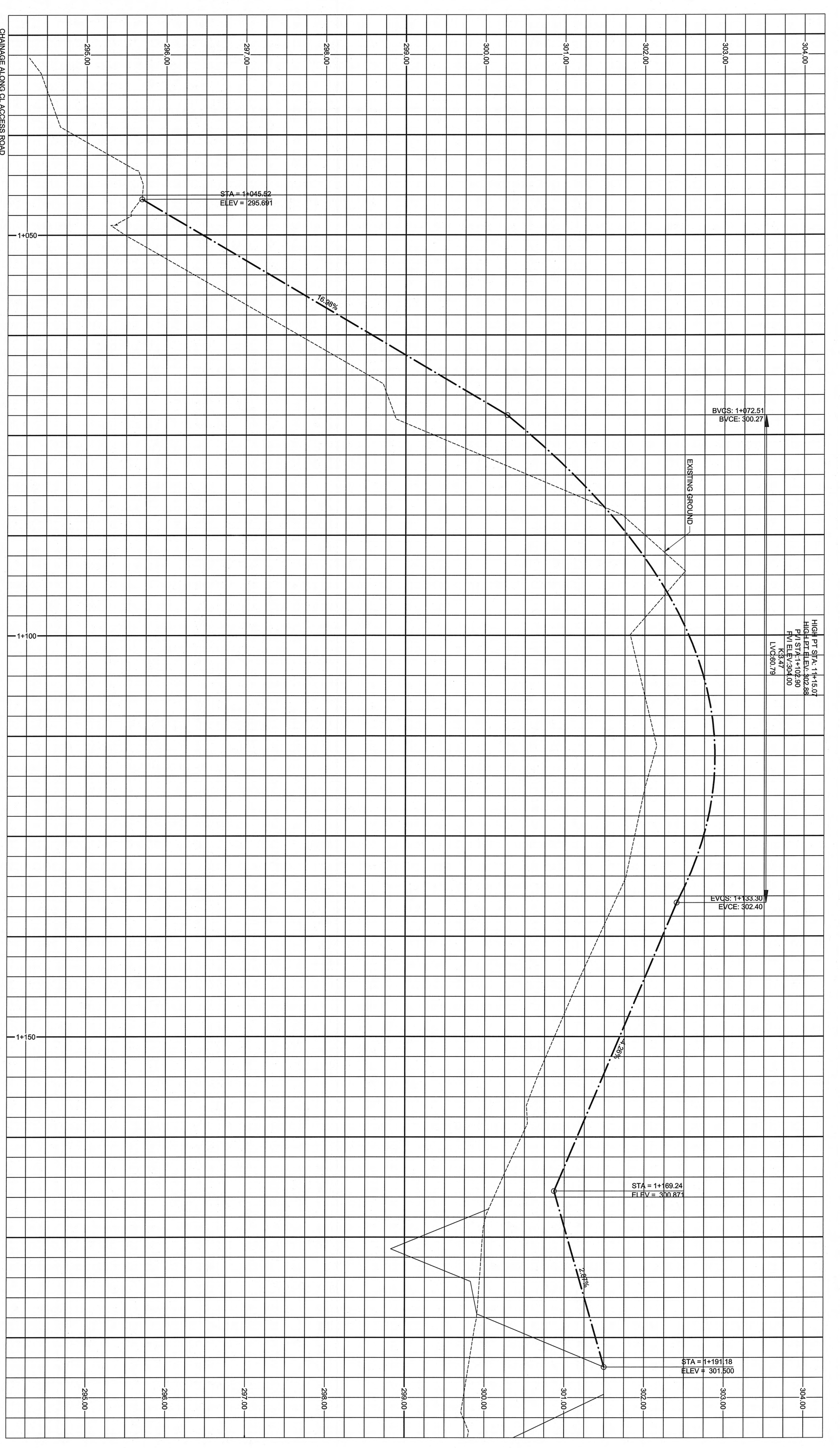
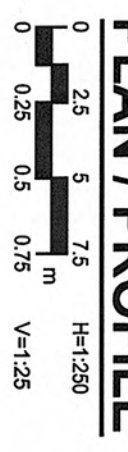


<p><b>AECOM</b></p> <p>This Drawing Prepared By: AECOM</p> <p>THESE DIMENSIONS INDICATE METRIC UNITS (CALCULATED DIMENSIONS INDICATE METERS)</p>		<p><b>Metric</b></p> <p>THESE DIMENSIONS INDICATE METRIC UNITS (CALCULATED DIMENSIONS INDICATE METERS)</p>	
<p><b>MANITOBA Hydro</b></p> <p>AUTOMATICALLY GENERATED CURRENT REVISION</p>	<p>DATE: 2012-12-14</p> <p>ISSUED FOR 87% DESIGN</p>	<p>DRAWN: KLC</p> <p>DESIGNED: LAURIE RIVER GENERATING STATIONS 1 &amp; 2</p>	<p>CHECKED: KLC</p> <p>SCALE: AS NOTED</p>
<p><b>SEWER AND WATER UPGRADES PLAN / PROFILE</b></p> <p>DRAWING NUMBER: 9-99999-NN-99999-9999 0005 0A</p>		<p>SHEET 1 REVISION</p>	




PLAN / PROFILE



METRIC

WHOLE NUMBERS INDICATE MILLIMETERS  
DECIMAL NUMBERS INDICATE METERS



This Drawing Prepared By: AECOM  
The Drawing is the exclusive property of AECOM and all other rights are reserved. No part of this drawing, reproduction or translation, may be made without the written consent of AECOM.

REV.	DATE	DESCRIPTION	BY	CHKD.	APP.
0A	2012-12-14	ISSUED FOR 0% DESIGN			

DRAWN: KLO  
 KLO DESIGNED  
 CHECKED: [Signature]  
 SCALE: AS NOTED  
 DATE: [Signature]

DRAWING NUMBER: 9-99999-NN-99999-9999-0006  
 SHEET / REVISION: 0A

**Aurora Hydro**  
 MAIN CAMP  
 LAURIE RIVER GENERATING STATIONS 1 & 2  
 LAGOON ACCESS ROAD  
 STA 1+040 TO LAGOON  
 PLAN / PROFILE

CODE	DRAWING NUMBER	REFERENCE DRAWINGS	DRAWING TITLE