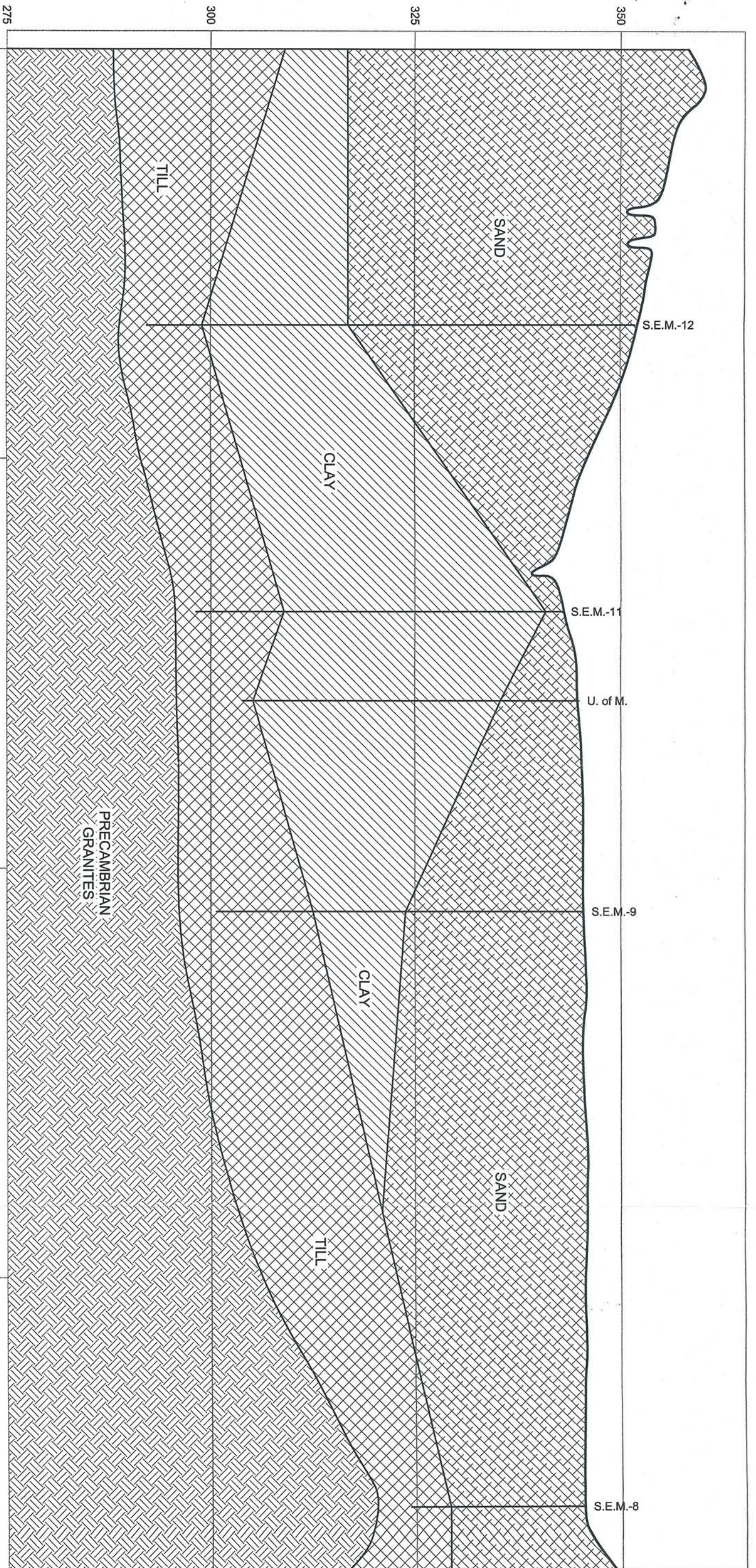







VERTICAL SCALE 1:500



SECTION 07

05

-  SAND/SILT WITH CLAY AND GRAVEL
-  TILL (UNDIFFERENTIATED)
-  CLAY WITH SAND AND SILT
-  PRECAMBRIAN METAMORPHIC
-  AMARANTH FORMATION

HORIZONTAL SCALE 1:100,000

SOURCE: GROUNDWATER AVAILABILITY MAP SERIES, R. BETCHER, 1986, SECTION B

Pembina Valley Water Cooperative Inc. Supplemental Groundwater Supply System Evaluation

Regional Stratigraphy East

Figure - 07