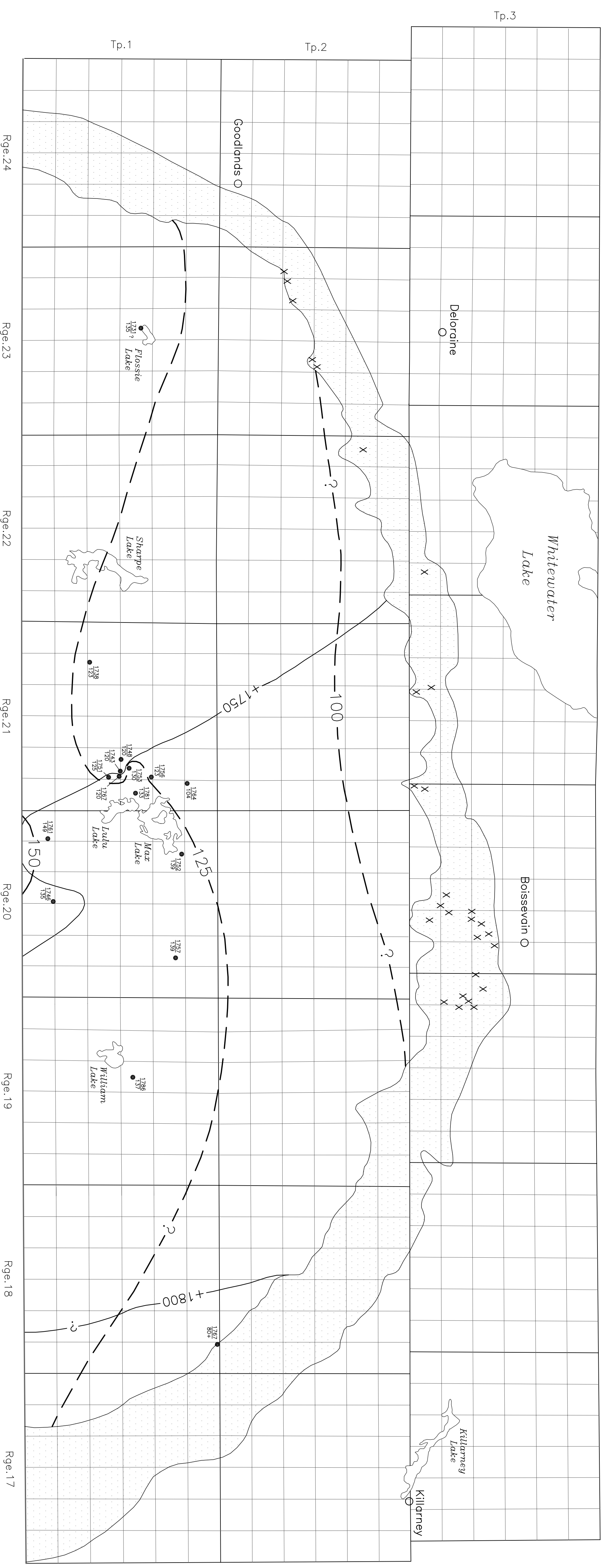
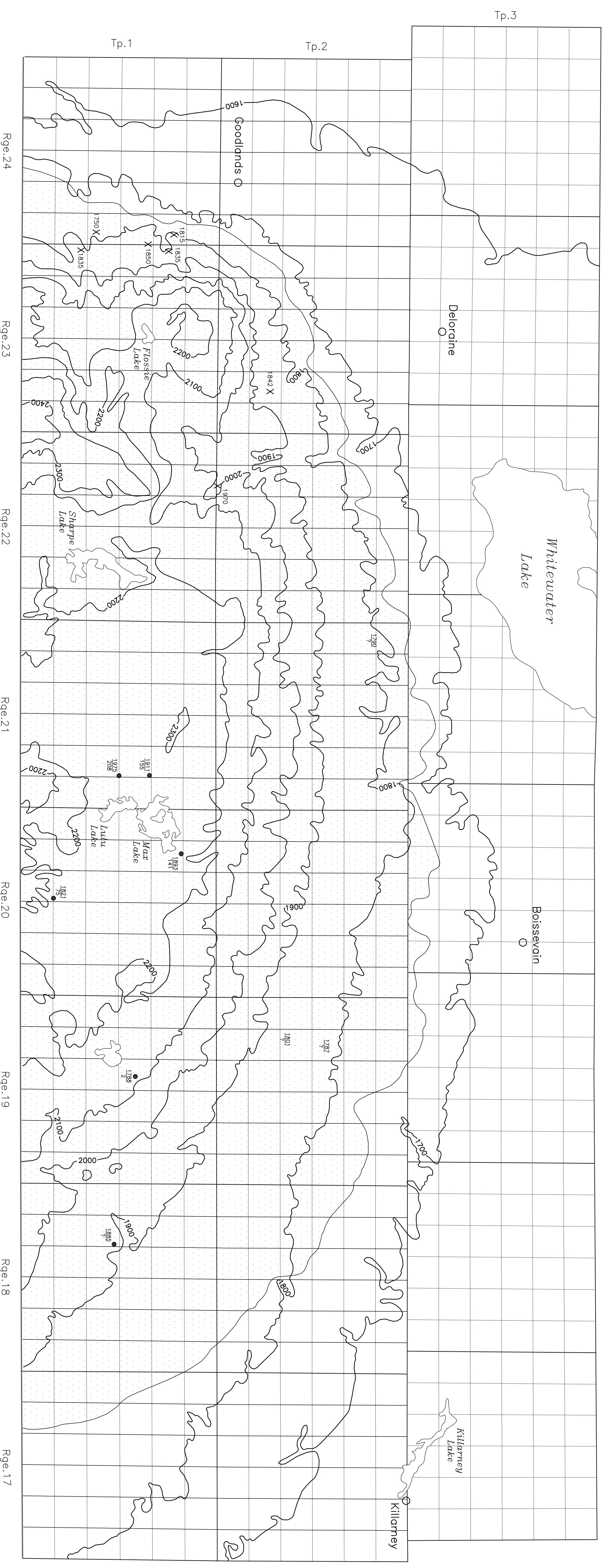
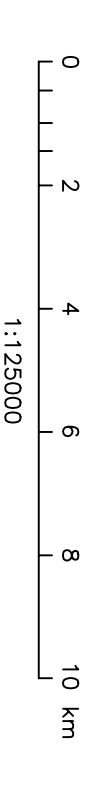


STRATIGRAPHIC MAP SERIES KB-TM-1



STRUCTURE CONTOUR & ISOPACH MAP
UPPER CRETACEOUS & BOISSEVAIN FORMATION

- STRUCTURE CONTOUR (50' INTERVAL)
- - - ISOPACH CONTOUR (25' INTERVAL)
- WELL LOCATION: ELEVATION TOP OF BOISSEVAIN FM.
- X OUTCROP
- OUTCROP BELT



TERTIARY TURTLE MOUNTAIN FORMATION

- TOPOGRAPHIC CONTOUR (100' INTERVAL)
- WELL LOCATION: ELEVATION TOP OF BOISSEVAIN FM.
- X OUTCROP: ELEVATION THICKNESS
- OUTCROP BELT

