






STRATIGRAPHIC MAP SERIES Dd-2

**DETAILED SUBCROP - ISOPACH MAP**  
**DEVONIAN - DUPEROW FORMATION**  
**SWAN RIVER AREA**

-  THICKNESS\* - 50' contour interval
-  DUPEROW ERODED - Estimated amount of erosion of pre-Duperow strata shown by negative contours
-  SUBCROP EDGES OF DEVONIAN FORMATIONS - Unconformably overlain by Cretaceous Swan River Formation
-  Deep oil well test
-  WINNIPEGOSIS REEF AREA - Estimated from structure contours on Souris River Formation

\* The top of the Duperow is an erosion surface throughout the map area. Thickness variations probably are, in part, the result of solution of the Prairie Evaporite salt and resultant draping over buried Winnipegosis reefs.

