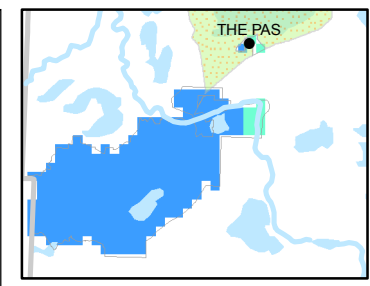
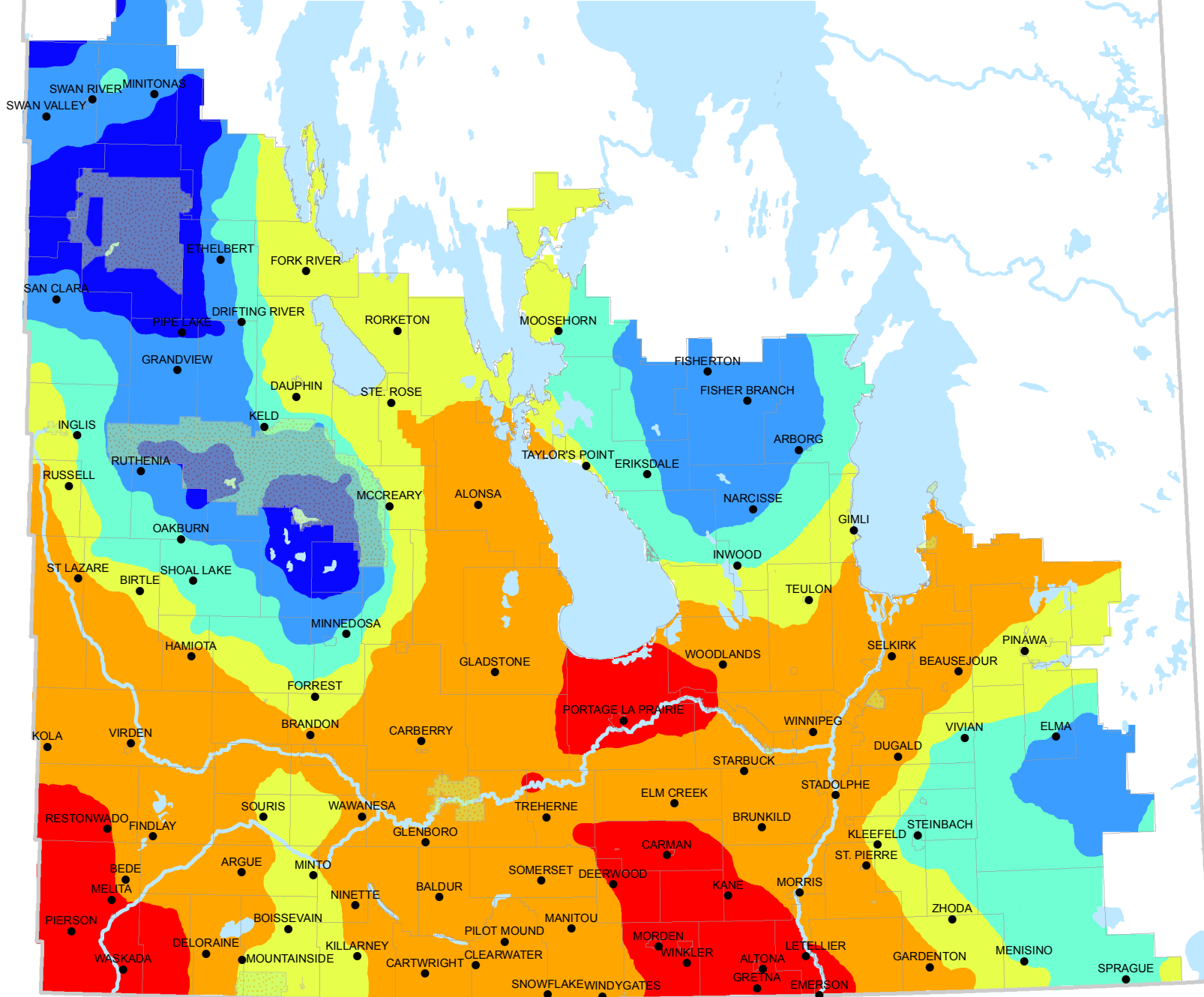


# 25% Risk\* Date of the Last Spring Frost at 0°C

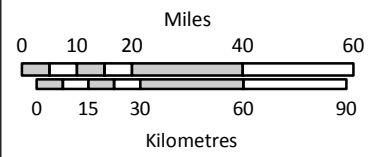


## Date of Last Spring Frost

- May 20 to May 23
- May 23 to May 26
- May 26 to May 29
- May 29 to June 01
- June 01 to June 04
- June 04 to June 07

This map represents a **25%** risk. In other words, the date of the last spring frost would be expected to be **later than** the values given on this map in **1 out of 4 years**.

Based on Interpolated Data from 1961 - 2012



For more information, contact:  
 Timi.Ojo@gov.mb.ca